





# ALTERNATIVE ROUTES

## Legend







### PROJECT FEATURES

-  Project Study Area
-  Study Corridor
-  Alternatives to be Considered
-  Existing Substation




### JURISDICTIONS

-  Indian Reservation
-  USDA Forest Service
-  USDI Bureau of Land Management
-  USDI National Park Service
-  State of Utah
-  State Park
-  Private Land
-  Lake
-  County Boundary

### EXISTING FACILITIES

-  500kV +/- Direct Current Transmission Line
-  500kV Transmission Line
-  345kV Transmission Line
-  230 to 287kV Transmission Line
-  115kV to 161kV Transmission Line
-  Pipeline

### OTHER EXISTING LINEAR FACILITIES


-  Interstate & US Highway
-  State Highway
-  Railroad

### Data Sources

Transportation: Streetmap 50K to 250K, 2008  
 Land Jurisdiction: BLM State Office Arizona, Nevada, Utah 2008  
 POWERmap, powermap.platts.com  
 ©2007 Platts, A Division of The McGraw-Hill Companies

NOTE: Substation locations are schematic and do not necessarily represent precise locations.

The alternative routes shown on this map are preliminary and may be revised and/or refined throughout the development of the project.



Date Last Revised: May 28, 2010

PRELIMINARY DRAFT

# SIGURD TO RED BUTTE No. 2 345kV TRANSMISSION LINE

