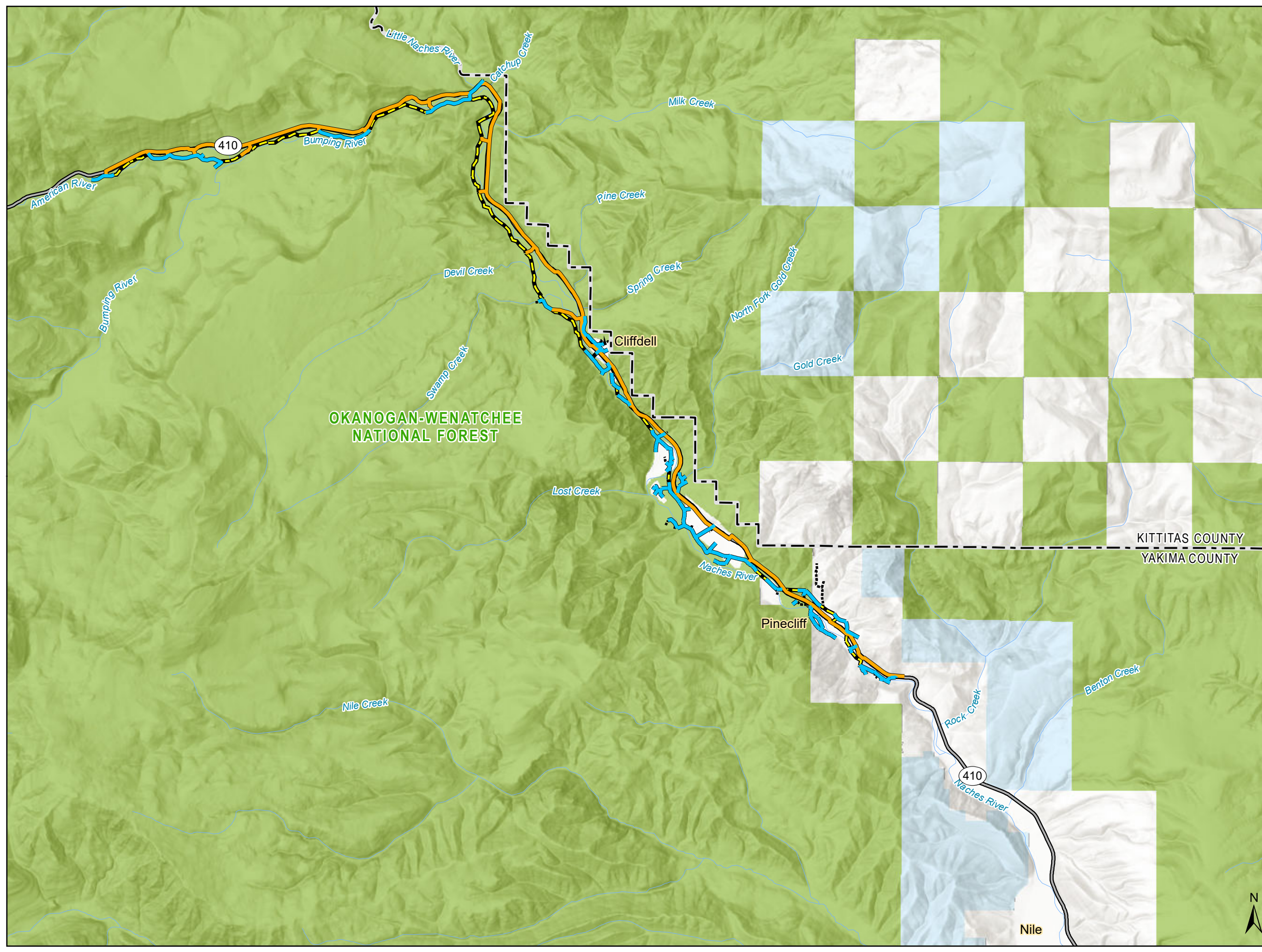






M:\162049_PacifiCorp_Nile\DD\GIS\Apps\Figures\Nile West overview.mxd









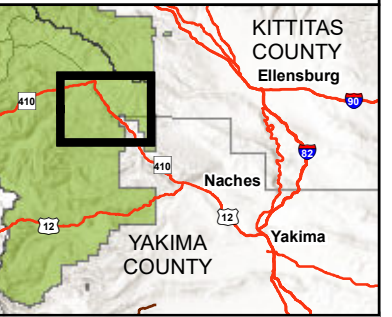
PacifiCorp Nile Project Overview

Project Features

-  New Distribution Backbone
-  Rebuild Distribution in Place
-  Distribution Removal
-  Existing Underground Distribution

Reference Features

-  State Route
-  River or Stream
-  County Boundary
-  State Land
-  US Forest Service Land
-  Private Land



Miles
0 1 2

1:70,000
State Plane Washington South
North American Datum 1983

